

Round 1: Oceans

Total: (/5)

Questions

Answers

1. If you were standing on the coast of British Columbia and looking towards Asia, what ocean would you be looking at?



- A) Arctic
- B) Pacific
- C) Indian
- D) Atlantic

2. What ocean surrounds the island of Iceland?



- A) Indian
- B) Arctic
- C) Pacific
- D) Atlantic

3. Which of the following 4 oceans is the coldest?




- A) Atlantic
- B) Indian
- C) Arctic
- D) Pacific

4. You are more likely to find dolphins in an ocean than in a lake.



- A) FALSE
- B) TRUE

5. You are more likely to find a beaver dam built in a stream than in the ocean.



- A) TRUE
- B) FALSE

Round 2: Physical Geography

Total: (/5)

Questions

Answers

1. The highest mountains in the world are located in Canada.

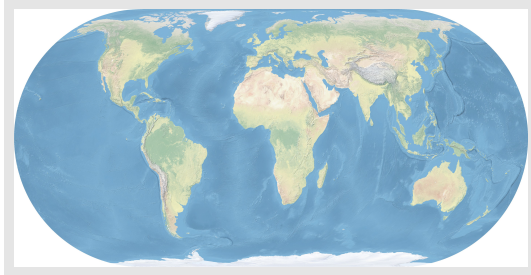


- A) FALSE
- B) TRUE

2. Which of the following Great Lakes is the smallest by surface area?

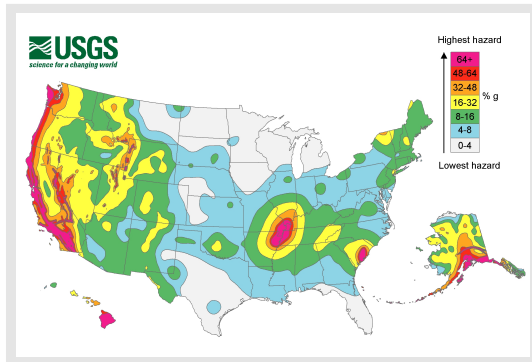
- A) Lake Ontario
- B) Lake Huron
- C) Lake Michigan
- D) Lake Superior

3. The Amazon Rainforest is located in which of the following continents?



- A) Antarctica
- B) South America
- C) Europe
- D) Africa

4. Earthquakes occur more frequently in the state of Maine than in the state of California.



- A) FALSE
- B) TRUE

5. Hoodoos are a landform found in the Badlands region. In what Canadian province do you find the Badlands?



- A) Quebec
- B) Alberta
- C) Newfoundland and Labrador
- D) Manitoba

Round 3: Indigenous Peoples

Total: (/5)

Questions

Answers

1. The largest group of Indigenous Peoples who live in the Northwest Territories are:

- A) Huron
- B) Mi'kmaq
- C) Inuit
- D) Dene

2. Igloos are most closely associated with Indigenous Peoples from which part of Canada?



- A) British Columbia
- B) Saskatchewan
- C) Nunavut
- D) Nova Scotia

3. The boomerang was a hunting weapon used by the indigenous peoples of what country?



- A) Malawi
- B) South Africa
- C) Korea
- D) Australia

4. Which indigenous peoples is most likely responsible for building these features?



- A) Beothuk
- B) Métis
- C) Inuit
- D) Coast Salish

5. More than 600 Indigenous communities live in what large forested area in Canada?

- A) Great Lakes/St. Lawrence Lowlands
- B) Tundra
- C) Temperate Rainforest
- D) Boreal Forest

Round 4: Canadian Superlatives

Total: (/8)

Questions

Answers

1. In terms of size (kilometres squared) New Brunswick is the smallest province in Canada.



- A) FALSE
B) TRUE

2. Which province has the largest population density?

- A) Quebec
B) British Columbia
C) Nunavut
D) Ontario

3. Which province is the most easterly in Canada?

- A) Newfoundland and Labrador
B) Nova Scotia
C) New Brunswick
D) Prince Edward Island

4. In terms of size (kilometres squared) this island is Canada's largest.

- A) Ellesmere Island
- B) Baffin Island
- C) Montreal
- D) Vancouver Island

5. The Northwest Territories is the largest of the 3 territories.

- A) TRUE
- B) FALSE

6. Which is the only officially bilingual province in Canada?

- A) New Brunswick
- B) Manitoba
- C) Quebec
- D) Ontario

7. What Canadian province produces the most wheat?



- A) British Columbia
- B) Saskatchewan
- C) Quebec
- D) Nova Scotia

8. The highest tides in the world are found in...



- A) Lake Winnipeg
- B) the Northumberland Strait
- C) Queen Charlotte Strait
- D) the Bay of Fundy

Round 5: Canadian Wildlife

Total: (/5)

Questions


Answers

1. Caribou are most likely found in which of the following regions?



- A) Prince Edward Island
- B) Northwest Territories
- C) New Brunswick
- D) Nova Scotia

2. The Miramichi River is one of the most famous Atlantic salmon fishing rivers in Canada. In what province is the Miramichi River found?



- A) Ontario
- B) British Columbia
- C) Prince Edward Island
- D) New Brunswick

3. Which of the following provinces has the greatest number of mountain goats?

- A) Newfoundland and Labrador
- B) British Columbia
- C) Manitoba
- D) Quebec

4. What is the only province in Canada without any bears?



- A) Newfoundland and Labrador
- B) Prince Edward Island
- C) Manitoba
- D) British Columbia

5. What type of whale is found in the Arctic and has a long horn?



- A) Narwhal
- B) Finback
- C) Beluga
- D) Minke

Round 6: Famous Landscapes

Total: (/5)

Questions

Answers

1. In what Canadian city is the Supreme Court of Canada located?



- A) Quebec City
- B) Edmonton
- C) Charlottetown
- D) Ottawa

2. Which of the following cities is the capital of Brazil?



- A) São Paulo
- B) Salvador
- C) Rio de Janeiro
- D) Brasilia

3. Mount Rushmore National Memorial is found in what country?



- A) United Kingdom
- B) India
- C) United States
- D) Nigeria

4. This church that looks something like an igloo, is located in the capital of which territory?



- A) Northwest Territories
- B) Yukon
- C) Keewatin
- D) Nunavut

5. Which of the following tourist attractions can be found in Prince Edward Island?

- A) the home of Anne of Green Gables
- B) the CN Tower
- C) Royal Tyrrell Museum of Palaeontology
- D) Banff National Park

Round 7: Canada and the World

Total: (/9)


Questions

Answers

1. If you cross the southern border of Canada, what country do you enter?

- A) United States
- B) Russia
- C) Mexico
- D) Japan

2. Where were the 2016 Summer Olympics?



- A) Nepal
- B) United States
- C) Brazil
- D) Argentina

3. In the last year, Canada has received over 25,000 refugees from where?



- A) Venezuela
- B) Switzerland
- C) Syria
- D) Australia

4. In June 2016 what country voted to leave the European Union?


- A) United Kingdom
- B) Belgium
- C) Japan
- D) France

5. Queen Elizabeth turned 90 years old in April of 2016. Which of the following countries is she queen of?



- A) Denmark
- B) Russia
- C) Mexico
- D) United Kingdom

6. In March of 2016, a team of young women from Nova Scotia won the World's Junior Women's Curling Championship. In what country was the championship held?



- A) Argentina
- B) South Africa
- C) Spain
- D) Denmark

7. Iceland is larger than Greenland
- A) TRUE
 - B) FALSE
-
8. What American state connects to the Canadian Arctic?
- A) Louisiana
 - B) Maine
 - C) Alaska
 - D) California
-
9. In which of the following provinces will you find the greatest number of people who speak Chinese?
- A) Newfoundland and Labrador
 - B) British Columbia
 - C) Prince Edward Island
 - D) Manitoba

Round 8: Map Reading Skills

Total: (/7)

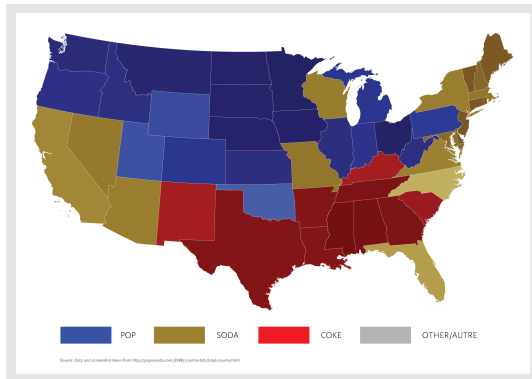
Questions

Answers

1. The North Pole is always at the top of a map.

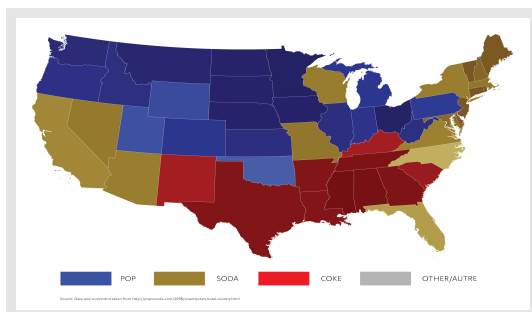
- A) FALSE
- B) TRUE

2. Based on this information presented on the map, most people in California and Florida use what word to describe a softdrink.



- A) coke
- B) soda
- C) pop
- D) other

3. Most people in the states directly south of Alberta, Saskatchewan and Manitoba use what word to describe a softdrink?



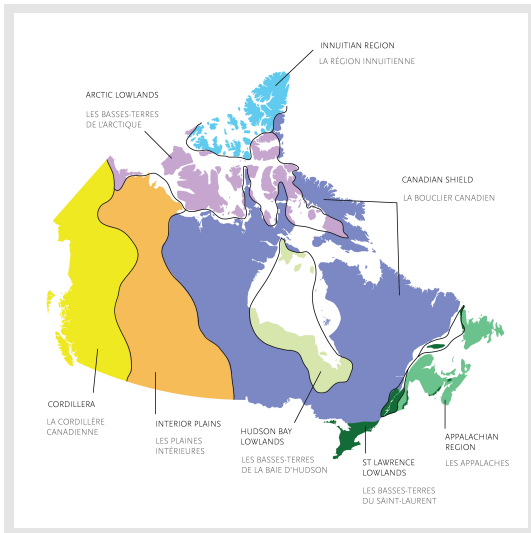
- A) soda
- B) pop
- C) other
- D) coke

4. Ontario is located to the east of Manitoba.



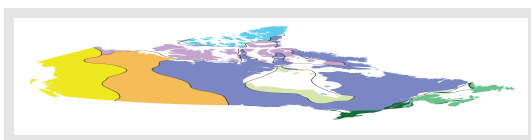
- A) FALSE
- B) TRUE

5. The province of Alberta is part of which physiographic region



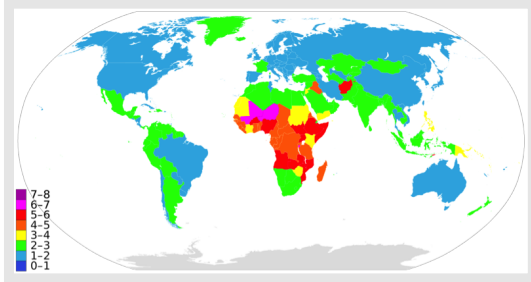
- A) Interior Plains
- B) Hudson Bay Lowlands
- C) Canadian Shield
- D) Cordillian Region

6. The Maritime Provinces are part of the Canadian Shield region



- A) FALSE
- B) TRUE

7. The following map shows the average number of babies that each woman has. Women in which continent have the most babies?



- A) North America
- B) Australia
- C) South America
- D) Africa

Round 9: National Parks

Total: (/8)

Questions

Answers

1. Which National Park is home to wild horses?



- A) Torngat Mountains National Park
- B) Riding Mountains National Park
- C) Prince Albert National Park
- D) Sable Island National Park

2. In which park will you observe a polar bear migration?

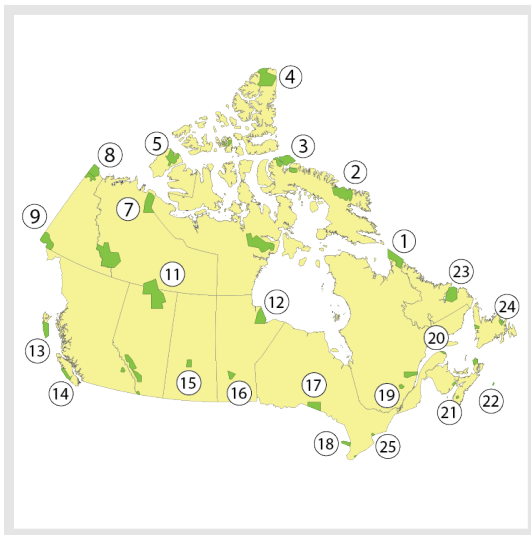


- A) Wapusk National Park
- B) Bruce Peninsula National Park
- C) Kootenay National Park
- D) Yoho National Park

3. Which park is Canada's smallest in area?

- A) Thousand Islands National Park
- B) Georgian Bay Islands National Park
- C) Gulf Islands National Park
- D) Prince Edward Island National Park

4. Which National Park is home to Canada's highest mountain peak?



- A) 9
- B) 4
- C) 14
- D) 24

5. Which of the following locations was Canada's first Marine Conservation Area?

- A) Lancaster Sound
- B) Saguenay-St Lawrence
- C) Gwaii Haanas
- D) Fathom Five

6. Which park is Canada's largest in area?

- A) Vuntut National Park
- B) Grasslands National Park
- C) Wood Buffalo National Park
- D) Jasper National Park

7. Which Great Lake is a National Marine Conservation area?



- A) Lake Superior
- B) Lake Michigan
- C) Lake Ontario
- D) Lake Erie

8. The original four National Parks were all located in the Rocky Mountains.

- A) FALSE
- B) TRUE


Round 10: Explorers and Pioneers

Total: (/3)

Questions


Answers

1. The next Canadian scheduled to go to the International Space Station is



- A) Chris Hadfield
- B) Neil Armstrong
- C) John Glenn
- D) David Saint-Jacques

2. In 1497 John Cabot explored the West coast of the United States and Canada.



- A) FALSE
- B) TRUE

3. Which of the following famous explorers died while trying to find the Northwest Passage?



- A) James Cook
- B) Samuel de Champlain
- C) Jacques Cartier
- D) John Franklin

Answers

Round 1: Oceans

1. (B) Pacific
2. (D) Atlantic
3. (C) Arctic
4. (B) TRUE
5. (A) TRUE

Round 3: Indigenous Peoples

1. (D) Dene
2. (C) Nunavut
3. (D) Australia
4. (C) Inuit
5. (D) Boreal Forest

Round 5: Canadian Wildlife

1. (B) Northwest Territories
2. (D) New Brunswick
3. (B) British Columbia
4. (B) Prince Edward Island
5. (A) Narwhal

Round 7: Canada and the World

1. (A) United States
2. (C) Brazil
3. (C) Syria
4. (A) United Kingdom
5. (D) United Kingdom
6. (D) Denmark
7. (B) FALSE
8. (C) Alaska
9. (B) British Columbia

Round 2: Physical Geography

1. (A) FALSE
2. (A) Lake Ontario
3. (B) South America
4. (A) FALSE
5. (B) Alberta

Round 4: Canadian Superlatives

1. (A) FALSE
2. (D) Ontario
3. (A) Newfoundland and Labrador
4. (B) Baffin Island
5. (B) FALSE
6. (A) New Brunswick
7. (B) Saskatchewan
8. (D) the Bay of Fundy

Round 6: Famous Landscapes

1. (D) Ottawa
2. (D) Brasilia
3. (C) United States
4. (D) Nunavut
5. (A) the home of Anne of Green Gables

Round 8: Map Reading Skills

1. (A) FALSE
2. (B) soda
3. (B) pop
4. (B) TRUE
5. (A) Interior Plains
6. (A) FALSE
7. (D) Africa

Round 9: National Parks

1. (D) Sable Island National Park
2. (A) Wapusk National Park
3. (B) Georgian Bay Islands National Park
4. (A) 9
5. (D) Fathom Five
6. (C) Wood Buffalo National Park
7. (A) Lake Superior
8. (B) TRUE

Round 10: Explorers and Pioneers

1. (D) David Saint-Jacques
2. (A) FALSE
3. (D) John Franklin